







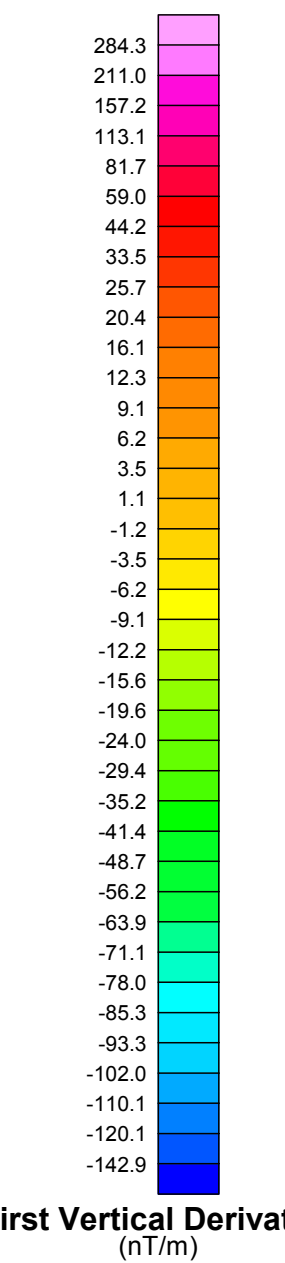
K BLOCK INTERP
Regional Bedrock Geology
with
First Vertical Derivative

Legend

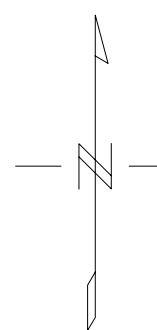
-  Target
-  Geological Contact
-  Water

CU (ppm)

-  20
-  15
-  10



First Vertical Derivative
(nT/m)



Scale 1:25000
WGS 84 / UTM zone 8N

Canadian Dehua International Mines Group Inc.
K Block Airborne Interpretation
Regional Bedrock Geology
Overlay by First Vertical Derivative
Mining District: Whitehorse NTS: 11S/13S/13S/13
Date: Oct 25, 2010 Created by: LW
AURORA GEOSCIENCES LTD.